

Swachhata Hi Seva Program

Date: 16.10.2023

MPEDA - RGCA HO, Sirkali

Activity: Cleaning at RGCA Head Office premises at Sirkali TK, Mayiladuthurai Dist, Tamil Nadu.

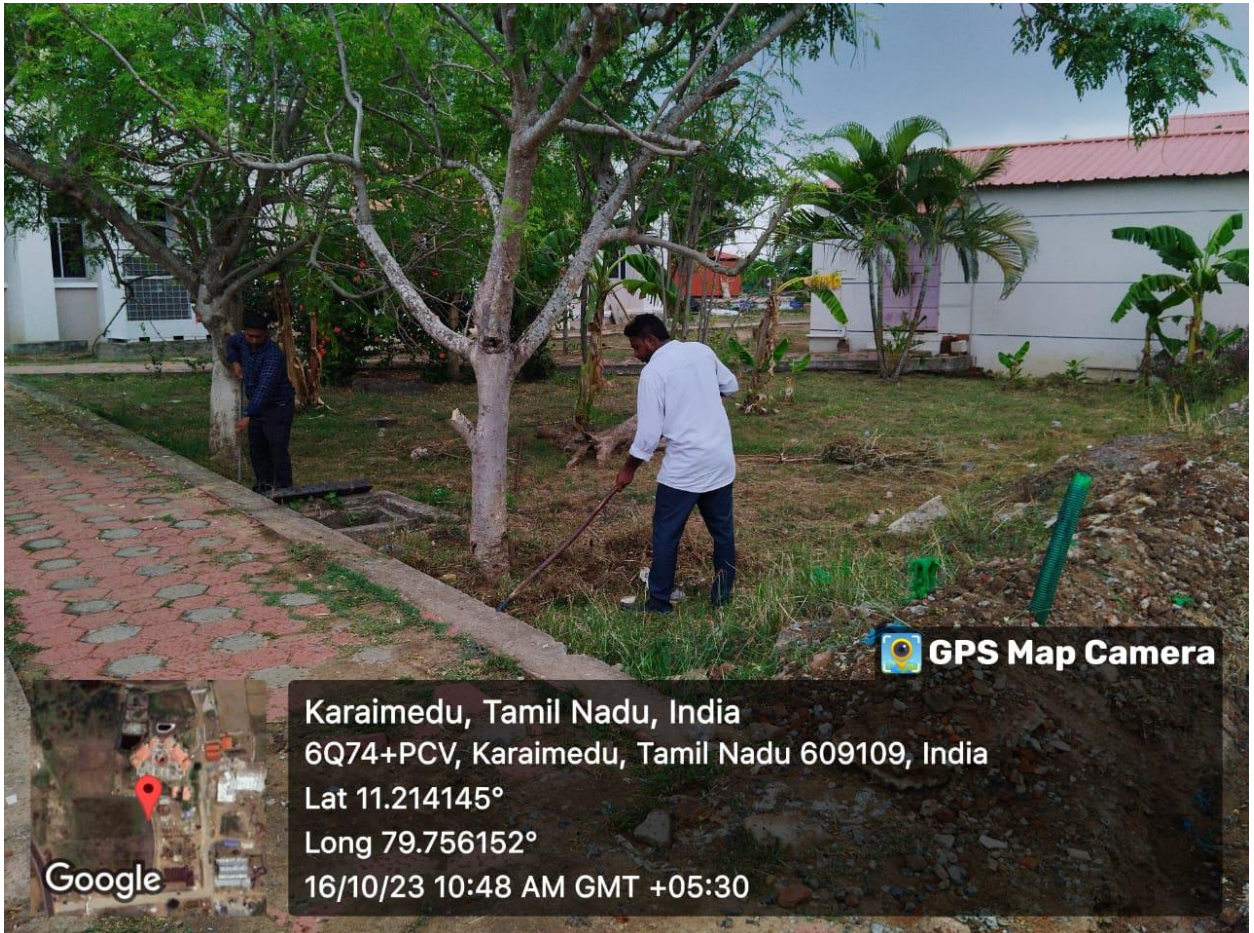




 **GPS Map Camera**



Karaimedu, Tamil Nadu, India
6Q74+PCV, Karaimedu, Tamil Nadu 609109, India
Lat 11.214036°
Long 79.756186°
16/10/23 10:43 AM GMT +05:30



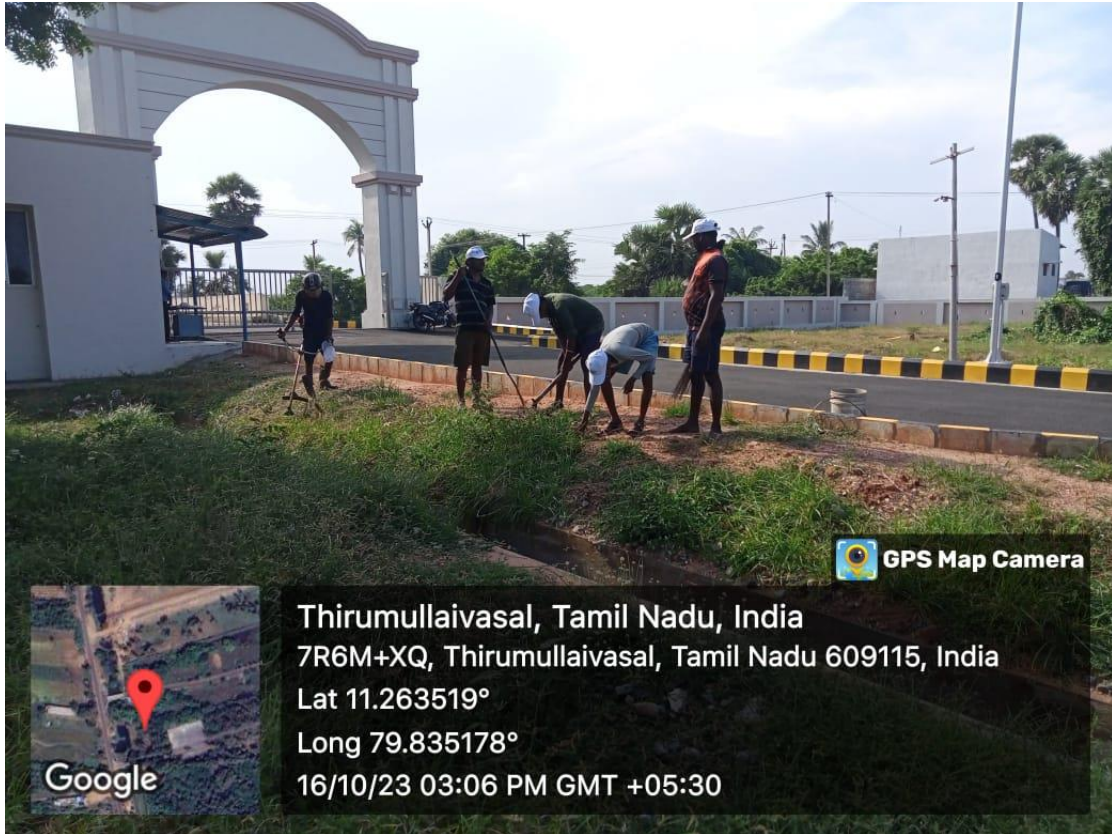
 **GPS Map Camera**



Karaimedu, Tamil Nadu, India
6Q74+PCV, Karaimedu, Tamil Nadu 609109, India
Lat 11.214145°
Long 79.756152°
16/10/23 10:48 AM GMT +05:30

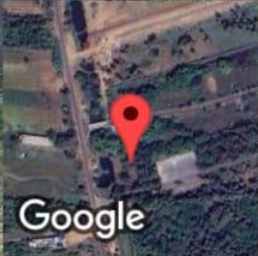
MPEDA - RGCA Seabass and Mud Crab Hatcheries, Thoduvai

Activity: Cleaning activities at RGCA Seabass and Mudcrab Hatchery Projects Thoduvai, Sirkali TK, Mayiladuthurai Dist, Tamil Nadu.





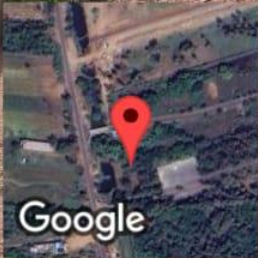
 GPS Map Camera



Thirumullaivasal, Tamil Nadu, India
7R6M+XQ, Thirumullaivasal, Tamil Nadu 609115, India
Lat 11.263519°
Long 79.835178°
16/10/23 03:07 PM GMT +05:30



 GPS Map Camera




Thirumullaivasal, Tamil Nadu, India
7R6M+XQ, Thirumullaivasal, Tamil Nadu 609115, India
Lat 11.263548°
Long 79.835172°
16/10/23 03:03 PM GMT +05:30

MPEDA - RGCA Artemia Project, Tharuvaikulam

Activity: Cleaning activities at Artemia Project premises at Tharuvaikulam, Thoothukudi Dist, Tamil Nadu.

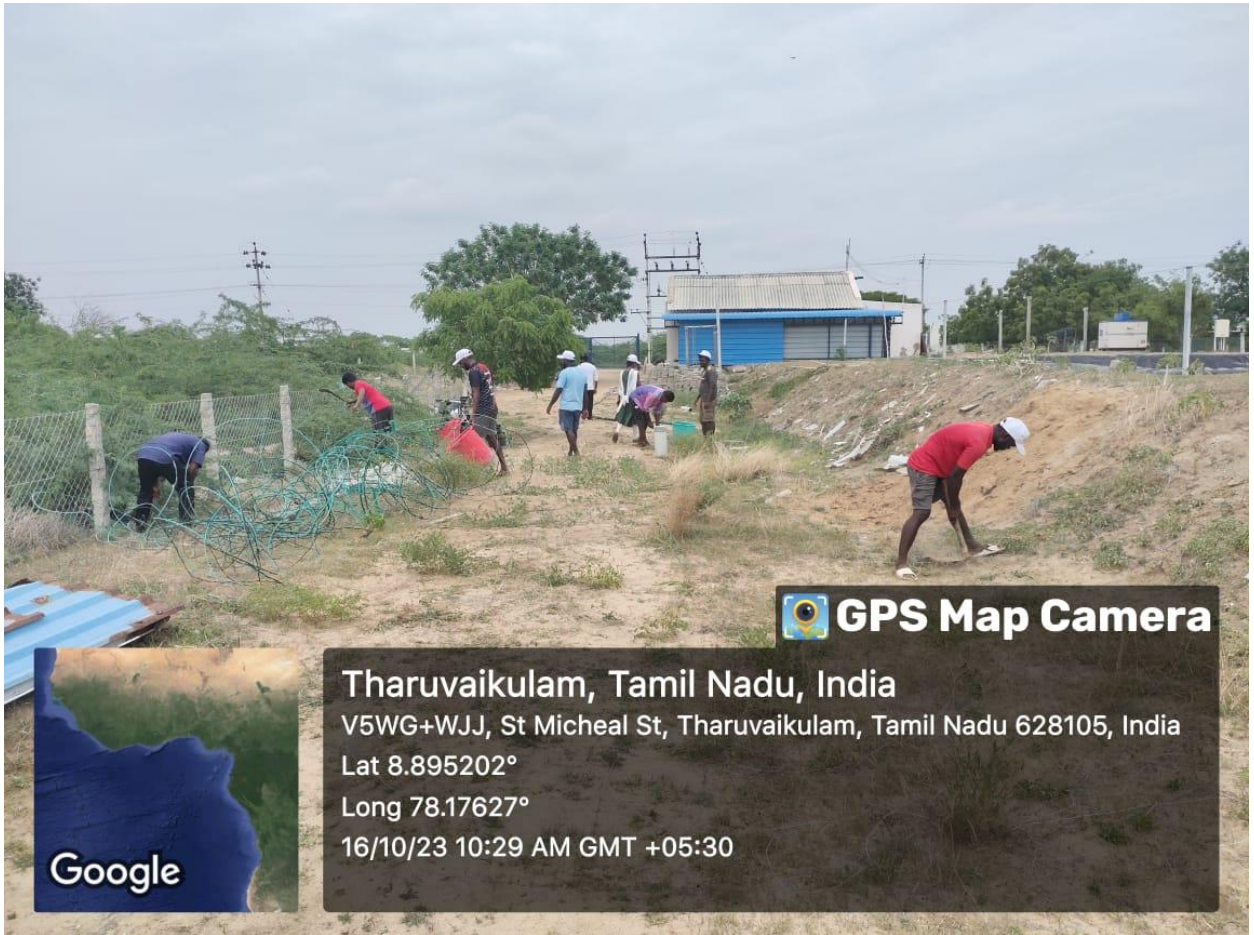





 **GPS Map Camera**

Tharuvaikulam, Tamil Nadu, India
V5WG+WJJ, St Micheal St, Tharuvaikulam, Tamil Nadu 628105, India
Lat 8.895202°
Long 78.17627°
16/10/23 11:21 AM GMT +05:30

Google



 **GPS Map Camera**

Tharuvaikulam, Tamil Nadu, India
V5WG+WJJ, St Micheal St, Tharuvaikulam, Tamil Nadu 628105, India
Lat 8.895202°
Long 78.17627°
16/10/23 10:29 AM GMT +05:30

Google

MPEDA - RGCA Artemia Demo Farm Project, Ramanathapuram

Activity: Cleaning activity at Artemia Demo Farm Project, Ramanathapuram Tamil Nadu.

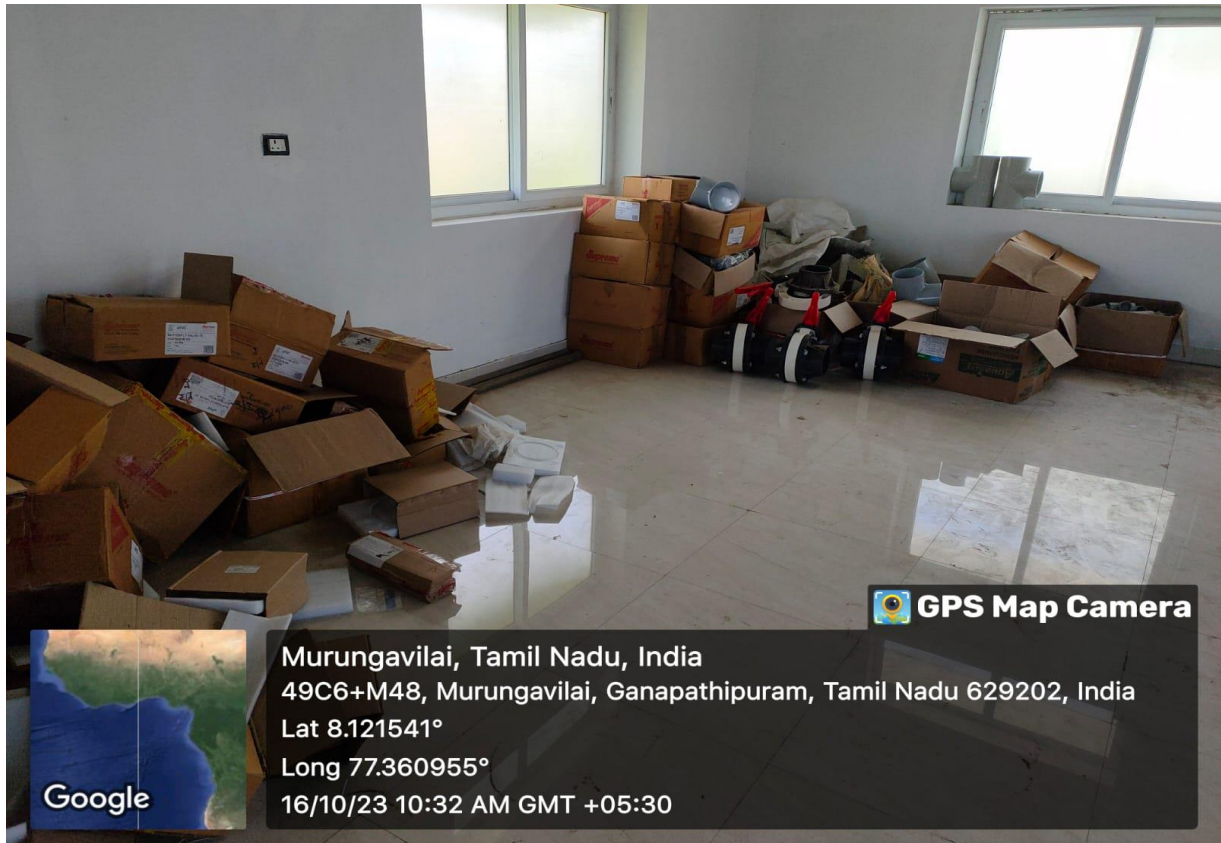




MPEDA - RGCA SEU, Rajakkamangalam

Activity: Cleaning activities at SEU Rajakkamangalam, Kanyakumari Dist, Tamil Nadu.





MPEDA - RGCA ADF, Karaikal

Activity: Cleaning activities at Aquaculture Demonstration Farm, Karaikal, UT of Puducherry.







MPEDA - RGCA BMC, Visakhapatnam


Activity: Cleaning activities at Broodstock Multiplication Centre, Visakhapatnam, Andhra Pradesh.






GPS Map Camera

Visakhapatnam, Andhra Pradesh, India
RCM8+734, Mangamari Peta, Visakhapatnam, Kapuluppada,
Andhra Pradesh 530048, India
Lat 17.834785°
Long 83.415132°
16/10/23 12:00 PM GMT +05:30



GPS Map Camera

Visakhapatnam, Andhra Pradesh, India
RCM8+734, Mangamari Peta, Visakhapatnam, Kapuluppada,
Andhra Pradesh 530048, India
Lat 17.834784°
Long 83.415131°
16/10/23 12:02 PM GMT +05:30






MPEDA - RGCA Tilapia Project, Manikonda

Activity: Cleaning activities at Tilapia Project, Manikonda, Krishna Dist, Andhra Pradesh.





 **GPS Map Camera**

Kandalampadu, Andhra Pradesh, India
CRPH+CW8, Kandalampadu, Andhra Pradesh 521260, India
Lat 16.436388°
Long 80.828795°
16/10/23 10:20 AM GMT +05:30





 **GPS Map Camera**

Kandalampadu, Andhra Pradesh, India
CRPH+CW8, Kandalampadu, Andhra Pradesh 521260, India
Lat 16.436388°
Long 80.828795°
16/10/23 11:18 AM GMT +05:30





MPEDA - RGCA MFHP, Pozhiyoor & Cage Facility Muttom

Activity: Cleaning activities at Marine Finfish Hatchery Project, Pozhiyoor and Cage Facility at Muttom, Thiruvananthapuram Dist, Kerala.





GPS Map Camera



Pozhiyoor, Kerala, India

73VW+W8H, Fisherman Colony Kurshadi, Pozhiyoor, Kulathoor, Kerala
629160, India

Lat 8.294814°

Long 77.096326°

16/10/23 03:03 PM GMT +05:30



GPS Map Camera



Pozhiyoor, Kerala, India

73VW+W8H, Fisherman Colony Kurshadi, Pozhiyoor, Kulathoor, Kerala
629160, India

Lat 8.294823°

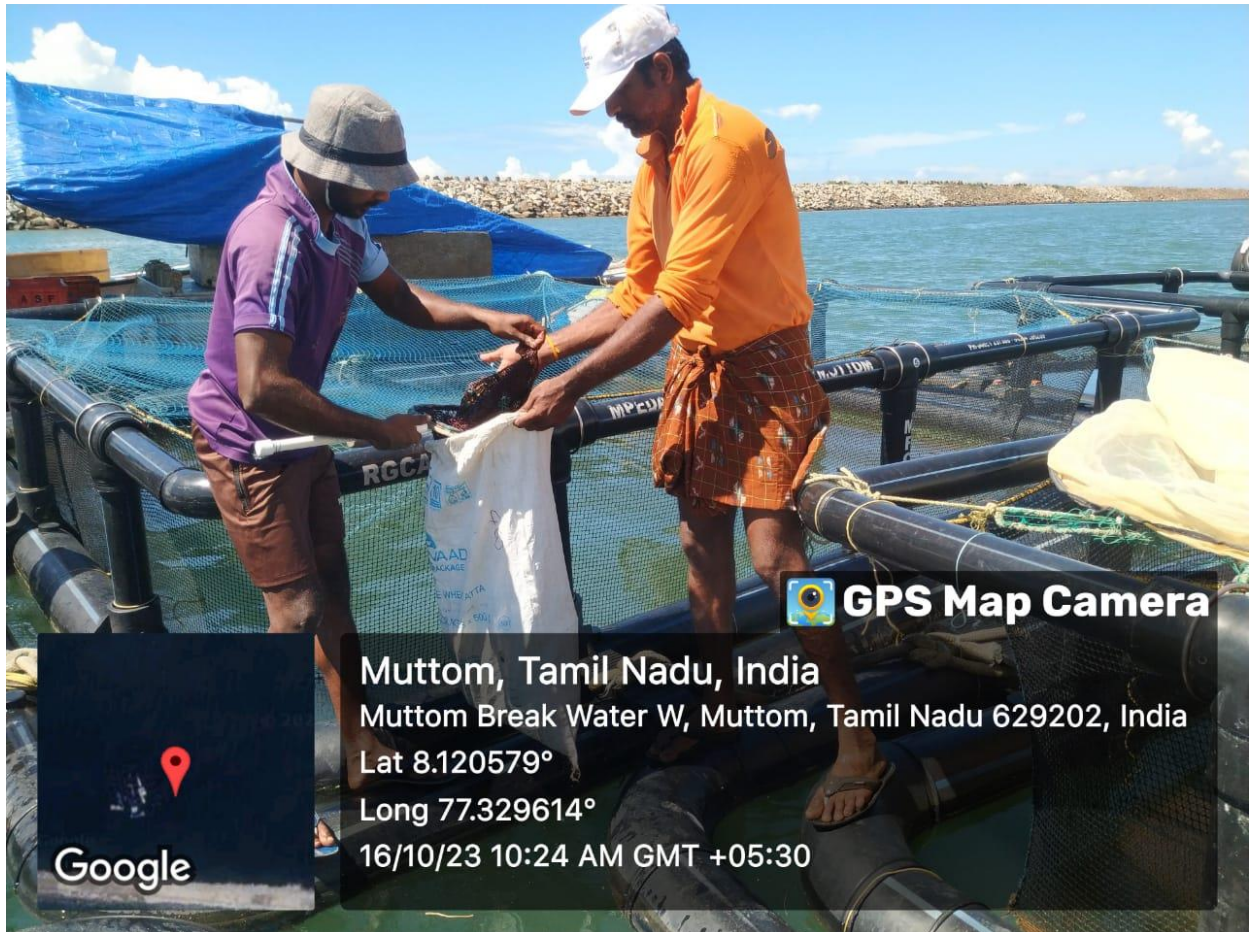
Long 77.096319°

16/10/23 03:11 PM GMT +05:30



 **GPS Map Camera**

Pillaithoppu, Tamil Nadu, India
48GM+F9P, Pillaithoppu, Ganapathipuram, Tamil Nadu
629202, India
Lat 8.125581°
Long 77.334058°
16/10/23 09:46 AM GMT +05:30



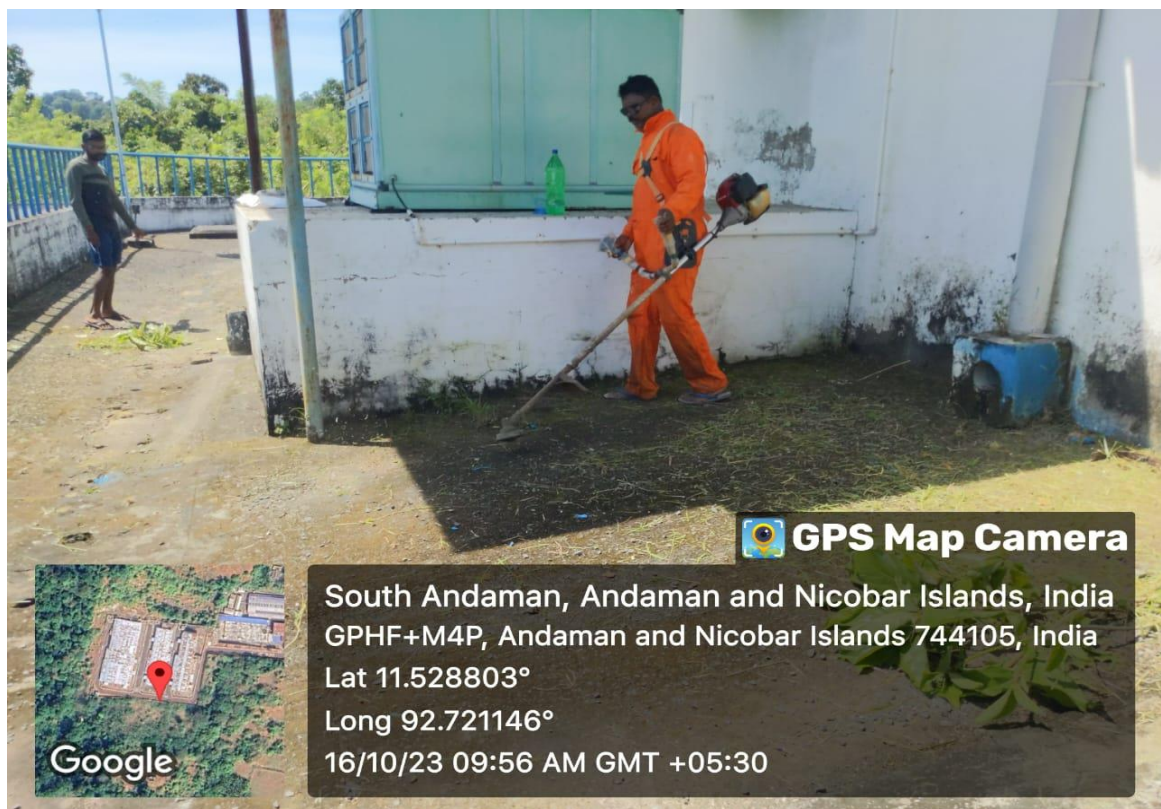
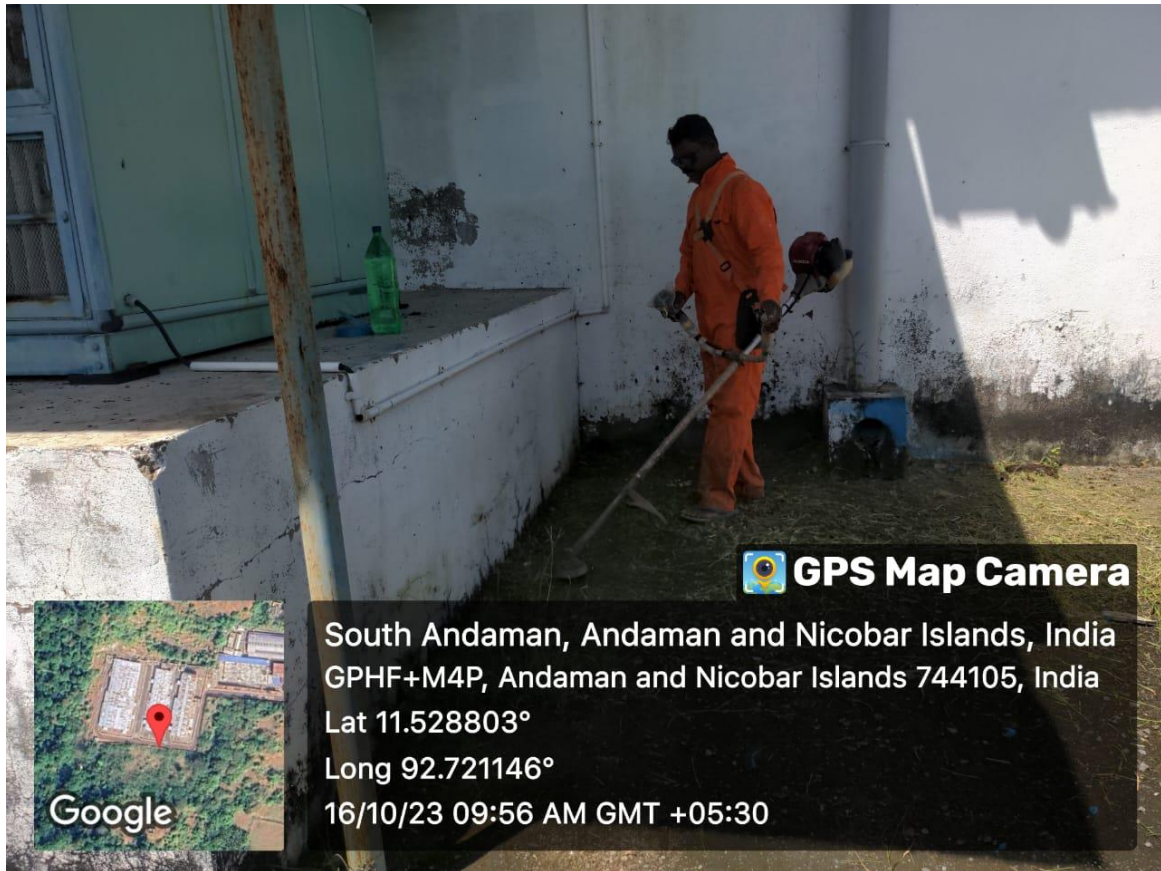
 **GPS Map Camera**

Muttom, Tamil Nadu, India
Muttom Break Water W, Muttom, Tamil Nadu 629202, India
Lat 8.120579°
Long 77.329614°
16/10/23 10:24 AM GMT +05:30



MPEDA - RGCA DTSP, Andaman

Activity: Cleaning activity at RGCA Domestication of Tiger Shrimp Project (DTSP) premises at Kodyaghat, South Andaman.

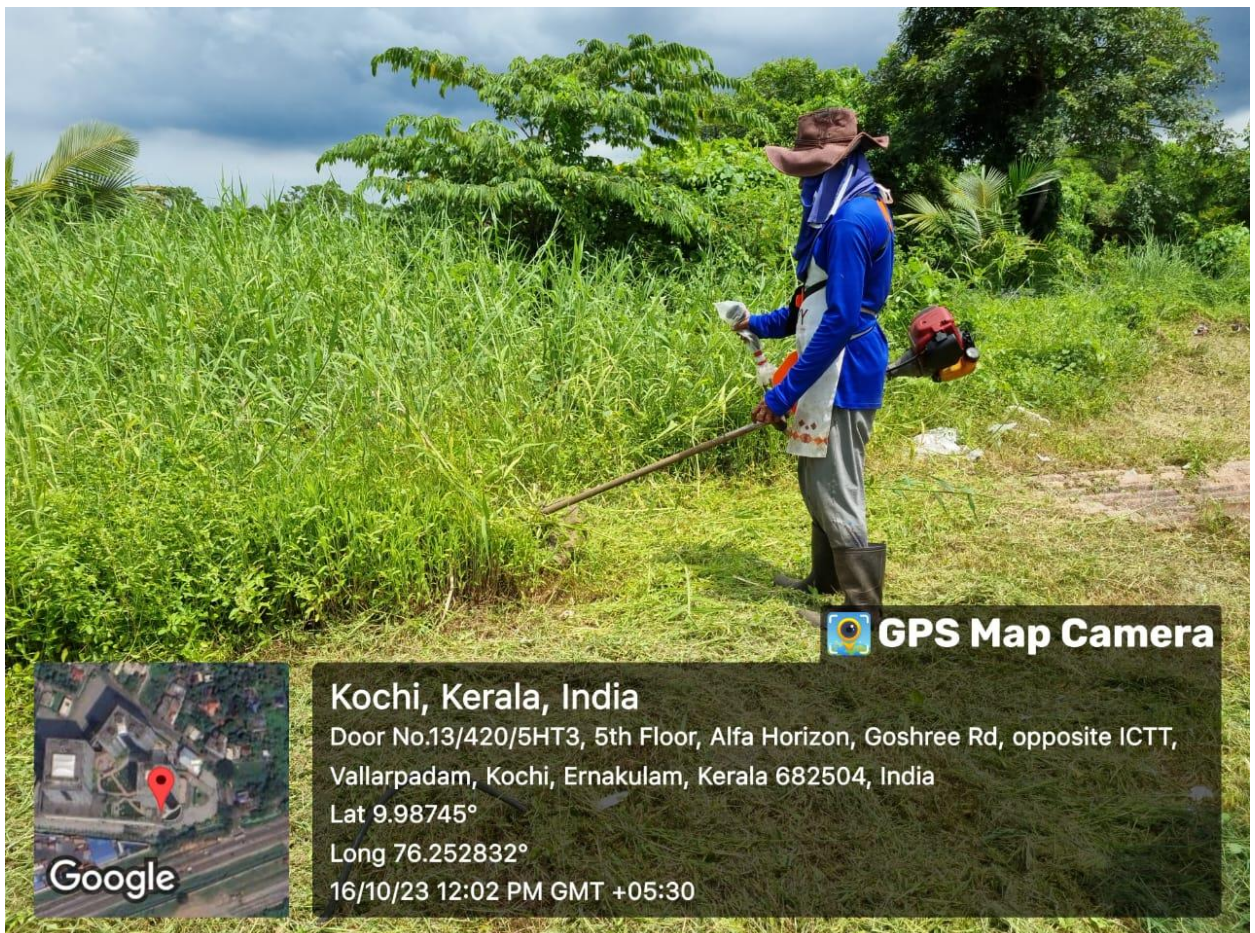




MPEDA - RGCA MAC, Vallarpadam

Activity: Cleaning activity at Office premises of Multispecies Aquaculture Complex, Vallarpadam, Ernakulam, Kerala.







MPEDA - RGCA AQF, Chennai

Activity: Cleaning activities at Aquatic Quarantine Facility Premises, Neelangarai, Chennai, Tamil Nadu.





GPS Map Camera



Chennai, Tamil Nadu, India

W7X6+M98, Beach Rd, Sri Kapaleeswarar Nagar,
Neelankarai, Chennai, Tamil Nadu 600041, India

Lat 12.949014°

Long 80.261058°

16/10/23 04:28 PM GMT +05:30



GPS Map Camera




Chennai, Tamil Nadu, India

4/57, Sri Kapaleeswarar Nagar, Neelankarai, Chennai, Tamil
Nadu 600041, India

Lat 12.948283°

Long 80.260913°

16/10/23 04:16 PM GMT +05:30



Chennai, Tamil Nadu, India

W7X6+M98, Beach Rd, Sri Kapaleeswarar Nagar, Neelankarai, Chennai,
Tamil Nadu 600041, India
Lat 12.948906°
Long 80.261078°
16/10/23 04:18 PM GMT +05:30

 **GPS Map Camera**